



Noora Groundwater Management Area - Zone 11A North

 Noora Noora Groundwater Management Area - Zone 11A North


Groundwater SDL Unit

 SA Murray Salt Interception Schemes (GS7)

 Noora Disposal Basin


 SA Murray Region Water Resource Plan Area

Groundwater SDL Unit


 Peake-Roby-Sherlock (GS5)

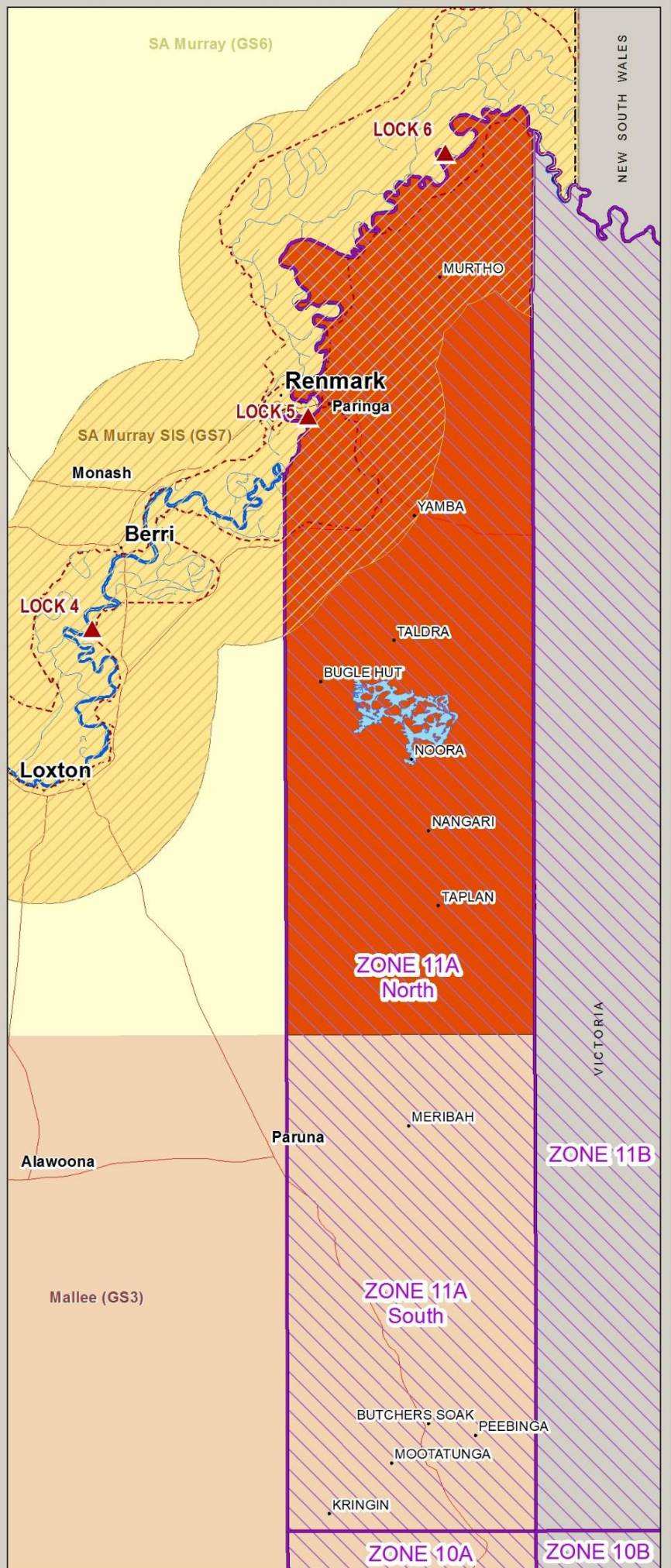
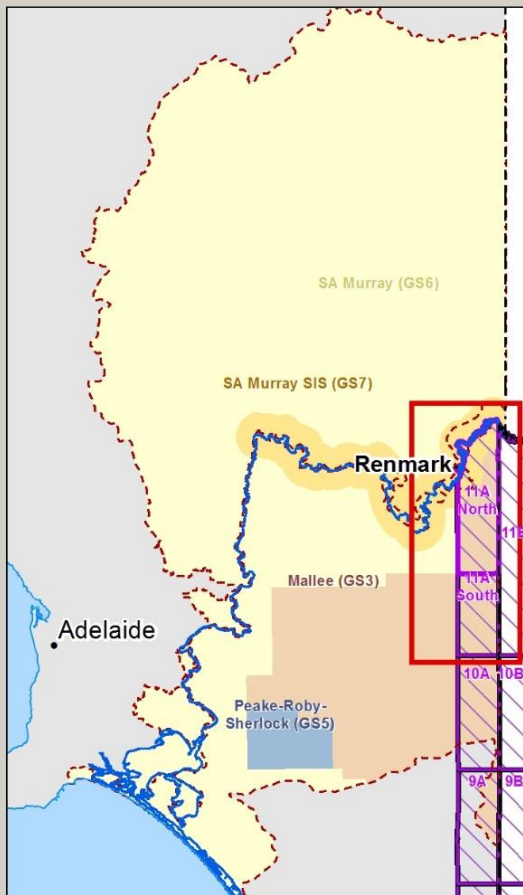
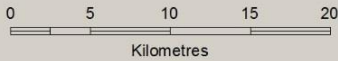
 SA Murray (GS6)

 SA Murray Salt Interception Schemes (GS7)

 Watercourse

 Lock

 Main road



© Copyright Department of Environment, Water and Natural Resources 2016. All Rights Reserved. All works and information displayed are subject to Copyright. For the reproduction or publication beyond that permitted by the Copyright Act 1968 (Cwth) written permission must be sought from the Department.

Although every effort has been made to ensure the accuracy of the information displayed, the Department, its agents, officers and employees make no representations, either express or implied, that the information displayed is accurate or fit for any purpose and expressly disclaims all liability for loss or damage arising from reliance upon the information displayed.

Produced by: NR SAMDB Regional GIS Information Officer
 Map Projection: Universal Transverse Mercator, Zone 54
 Map Datum: Geocentric Datum of Australia 1994
 Date: September 2016



Government of South Australia
 Department of Environment
 and Natural Resources