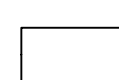




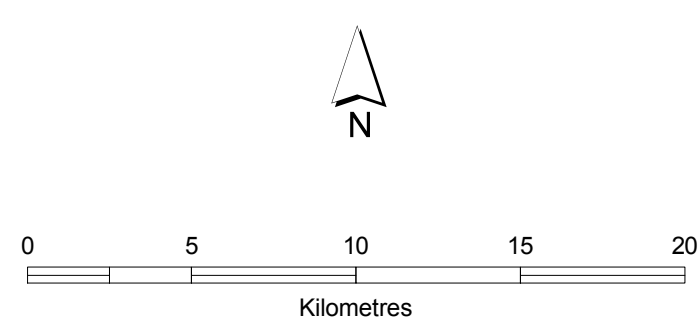


MALLEE PRESCRIBED WELLS AREA

Management Areas and Border Zones within the Designated Area

-  Management Area Boundary
-  Border Agreement Boundary
-  Mallee Prescribed Wells Area
-  Land Parcels
-  Major Road



DISCLAIMER: The Department for Water, its employees and servants do not warrant or make any representation regarding the use, or results of use of the information contained herein as to its correctness, accuracy, currency or otherwise. The Department for Water, its employees and servants expressly disclaim all liability or responsibility to any person using the information or advice contained herein.

PRODUCED BY: Information Unit - GIS Services  
 MAP PROJECTION: Lambert Conformal Conic  
 MAP DATUM: Geocentric Datum of Australia 1994  
 DATE: October 2010

